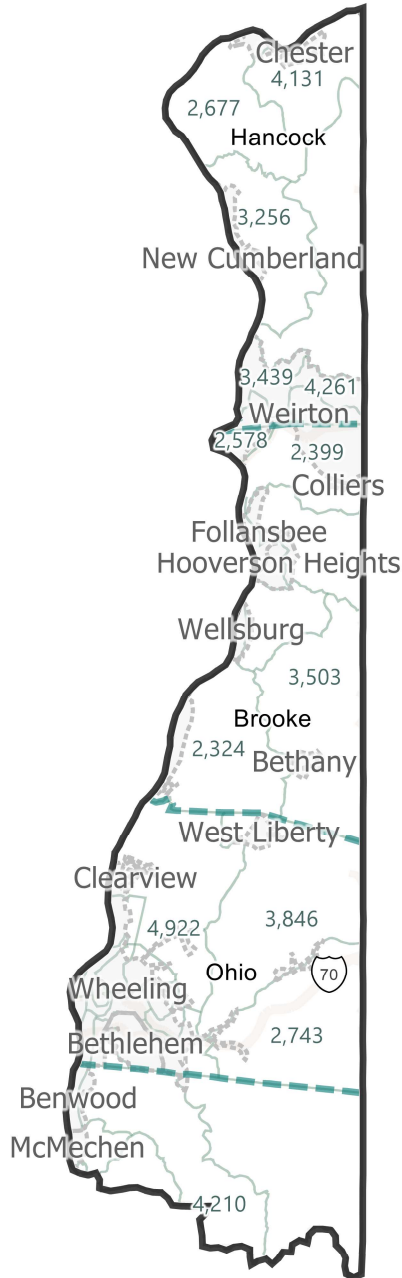
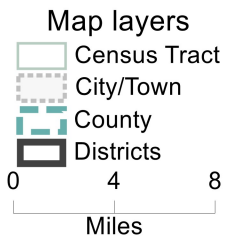


District: 1



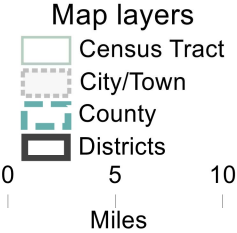
Field	Value
District	1
Population	103215
Deviation	-2,298
% Deviation	-2.18%

©2021 CALIPER; ©2020 HERE



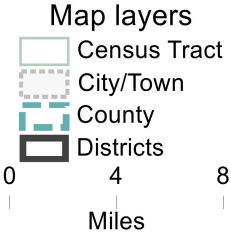
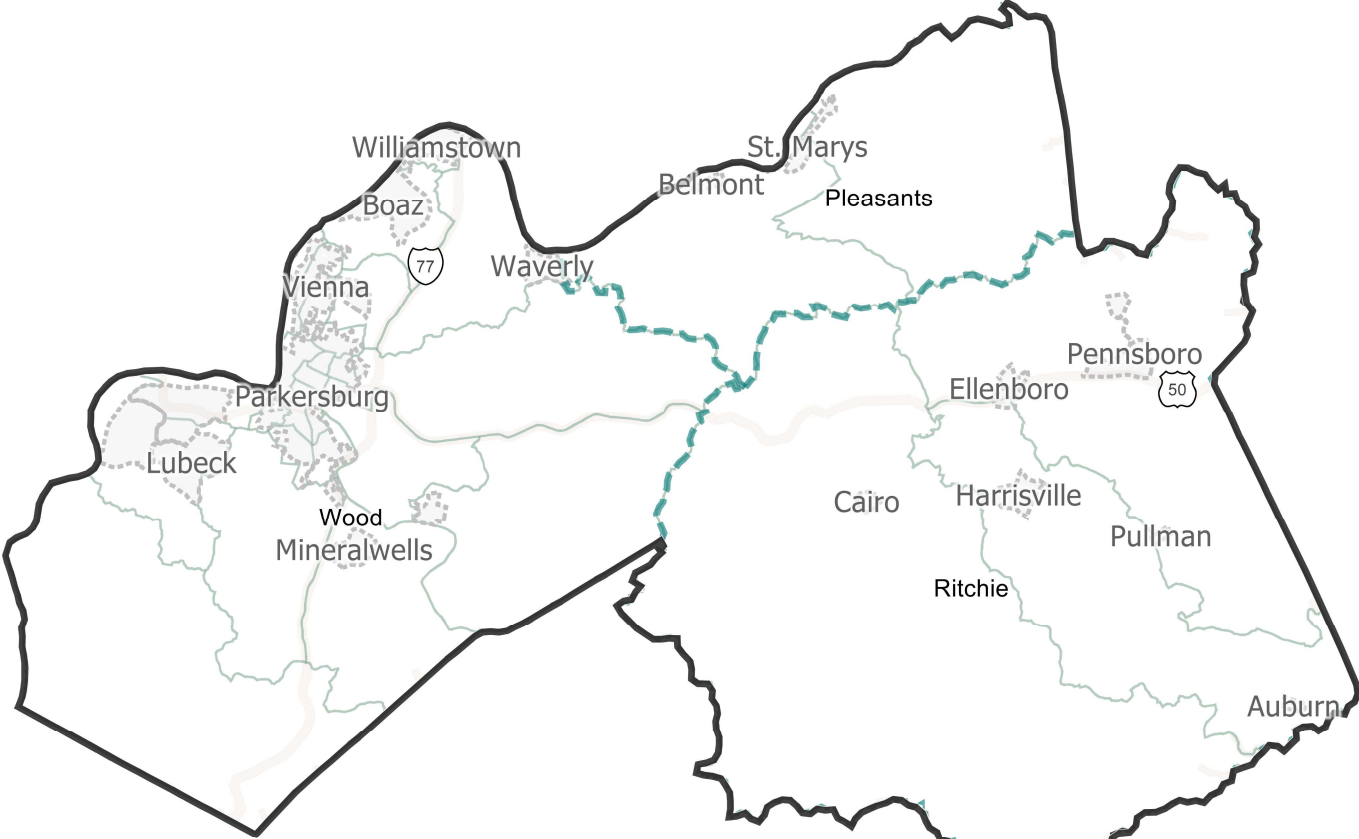
District: 2

Field	Value
District	2
Population	100415
Deviation	-5,098
% Deviation	-4.83%



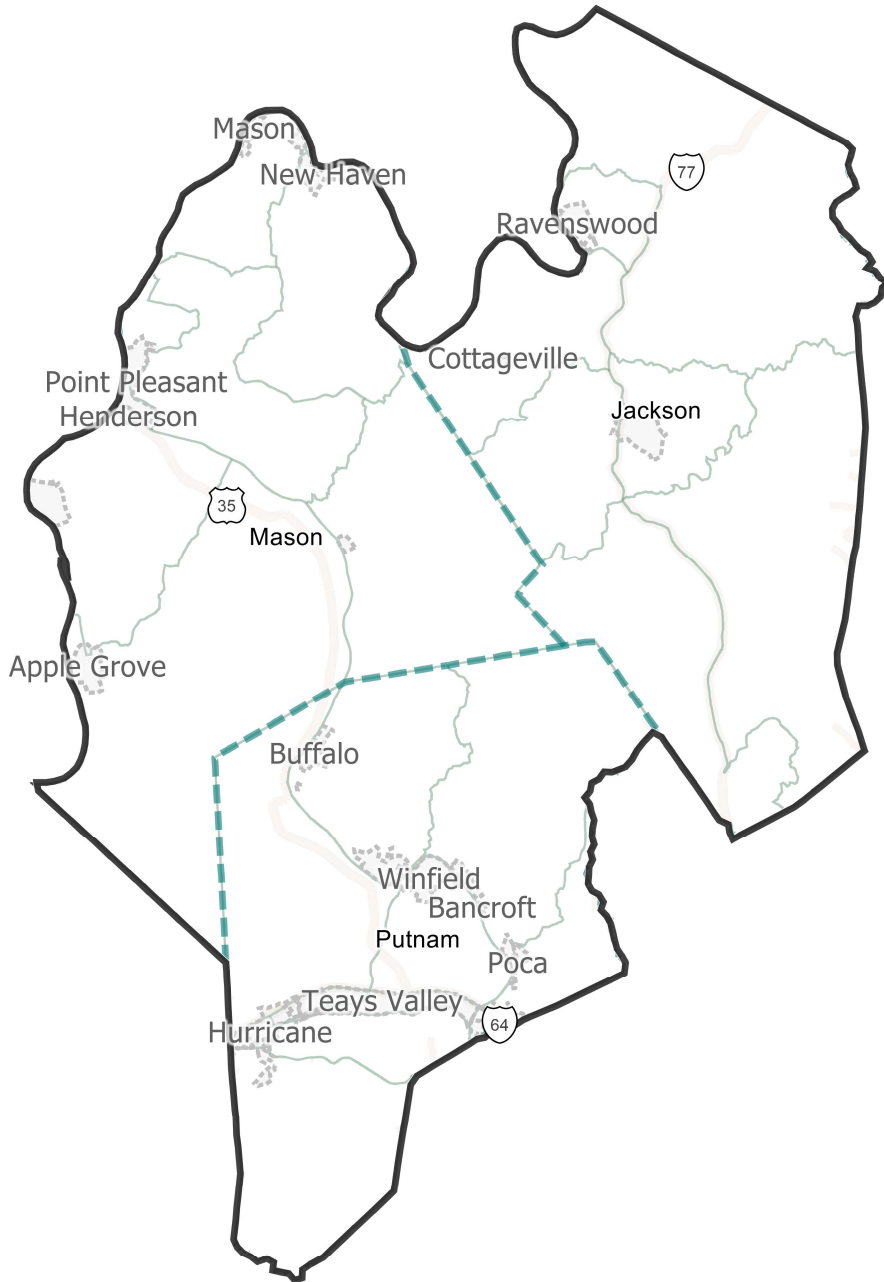
District: 3

Field	Value
District	3
Population	100393
Deviation	-5,120
% Deviation	-4.85%

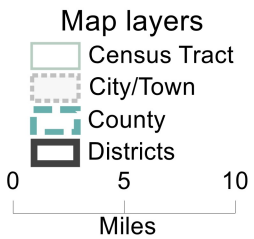


District: 4

Field	Value
District	4
Population	110684
Deviation	5,171
% Deviation	4.9%



©2021 CALIPER; ©2020 HERE



District: 5

Field	Value
District	5
Population	107512
Deviation	1,999
% Deviation	1.89%



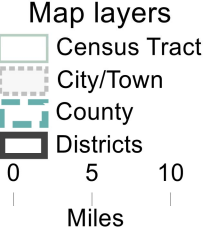
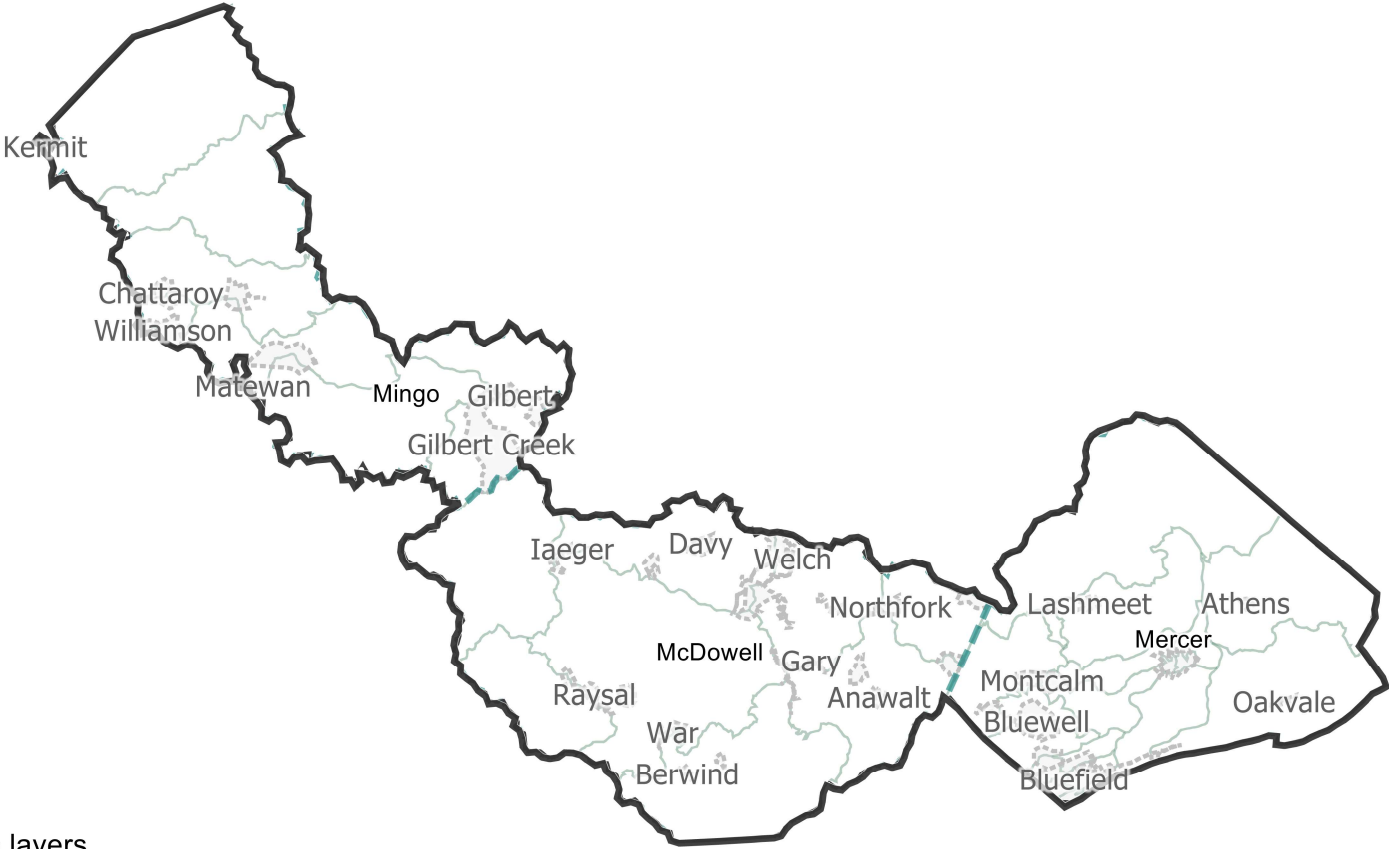
Map layers

- Census Tract
- City/Town
- County
- Districts

0 2.5 5
Miles

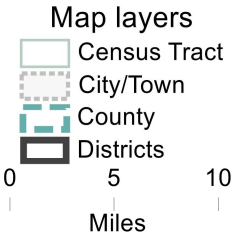
District: 6

Field	Value
District	6
Population	102343
Deviation	-3,170
% Deviation	-3%



District: 7

Field	Value
District	7
Population	100659
Deviation	-4,854
% Deviation	-4.6%

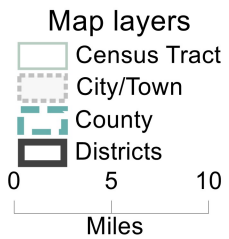


District: 8

Field	Value
District	8
Population	104304
Deviation	-1,209
% Deviation	-1.15%

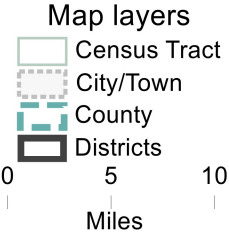


©2021 CALIPER



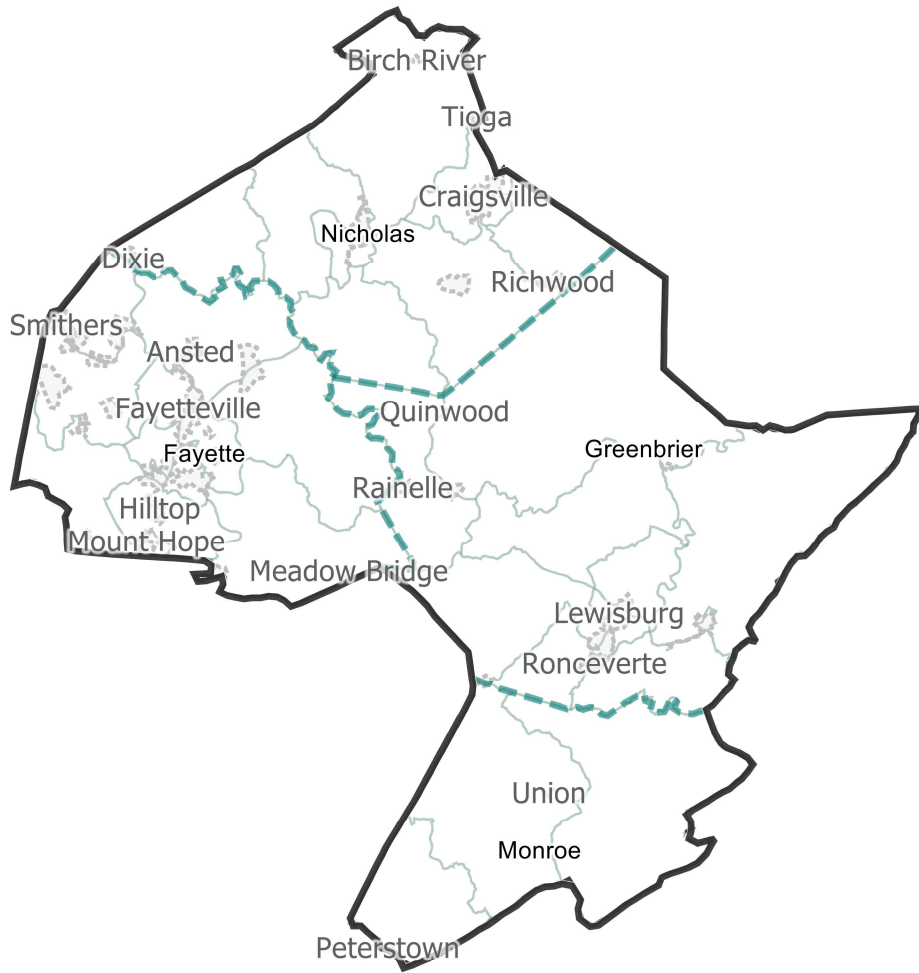
District: 9

Field	Value
District	9
Population	107932
Deviation	2,419
% Deviation	2.29%

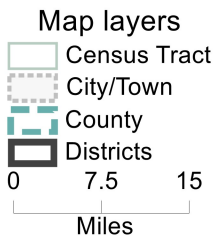


District: 10

Field	Value
District	10
Population	110445
Deviation	4,932
% Deviation	4.67%

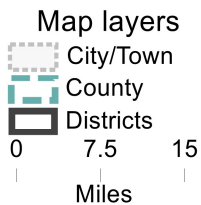
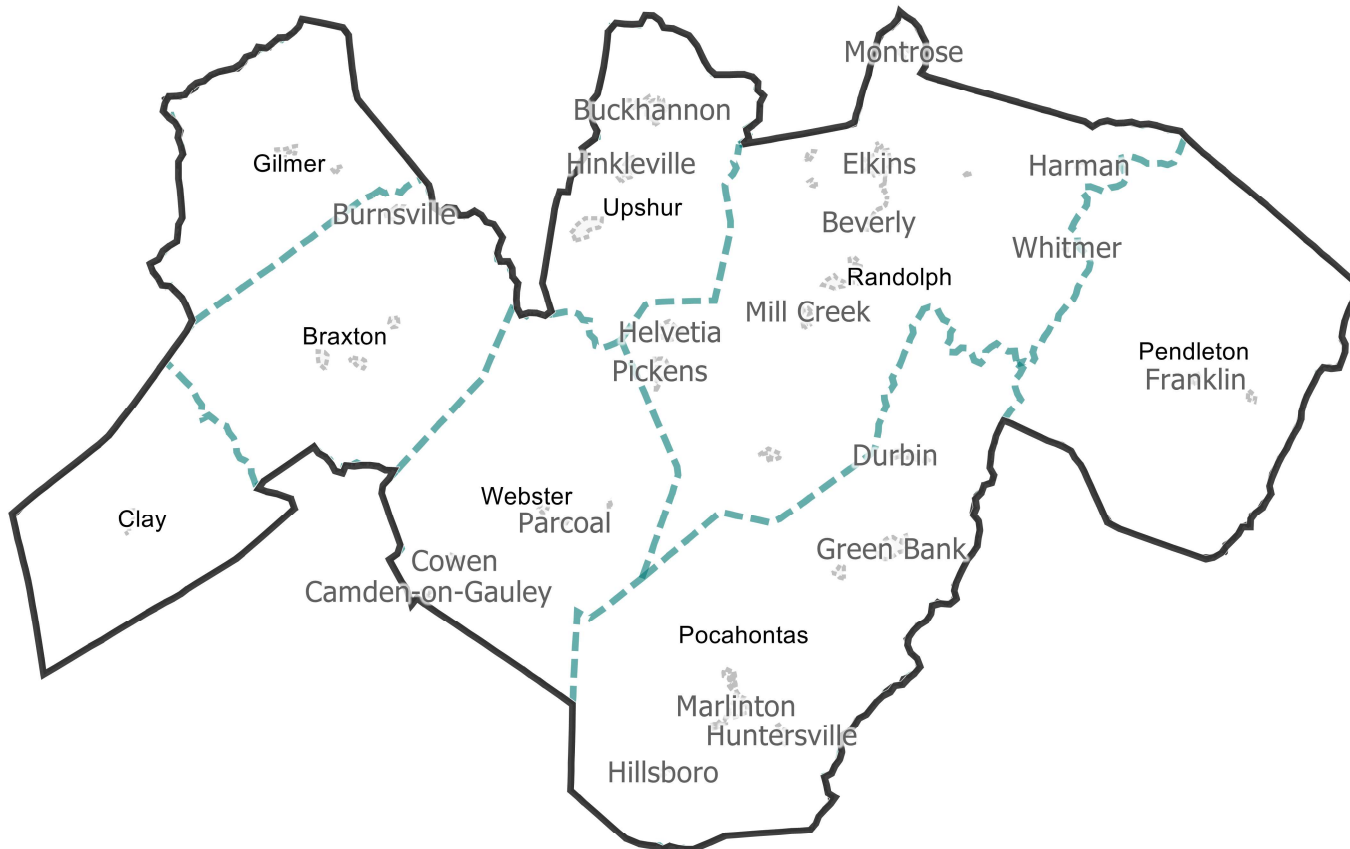


©2021 CALIPER



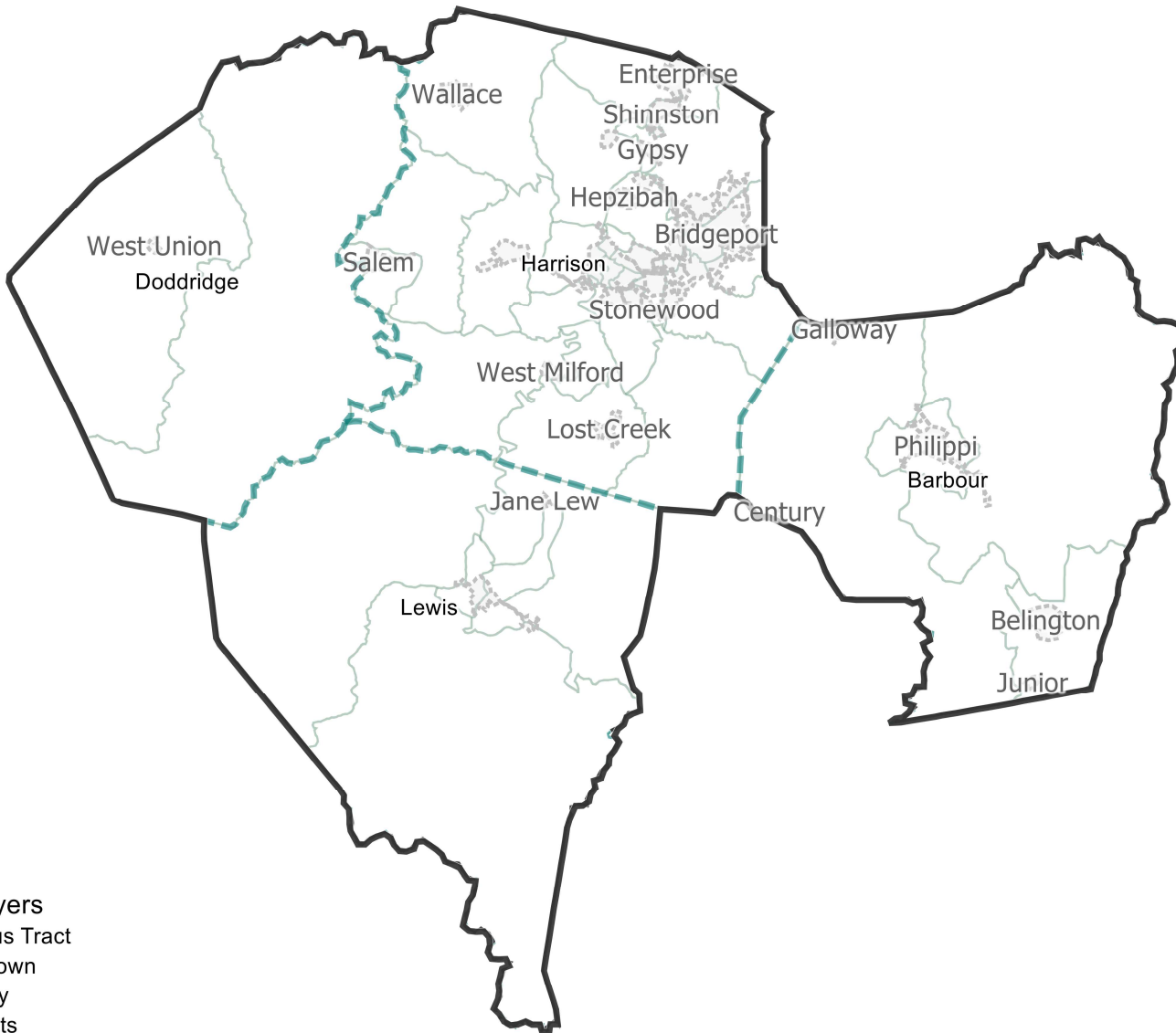
District: 11

Field	Value
District	11
Population	102044
Deviation	-3,469
% Deviation	-3.29%







District: 12

Field	Value
District	12
Population	106227
Deviation	714
% Deviation	0.68%



©2021 CALIPER

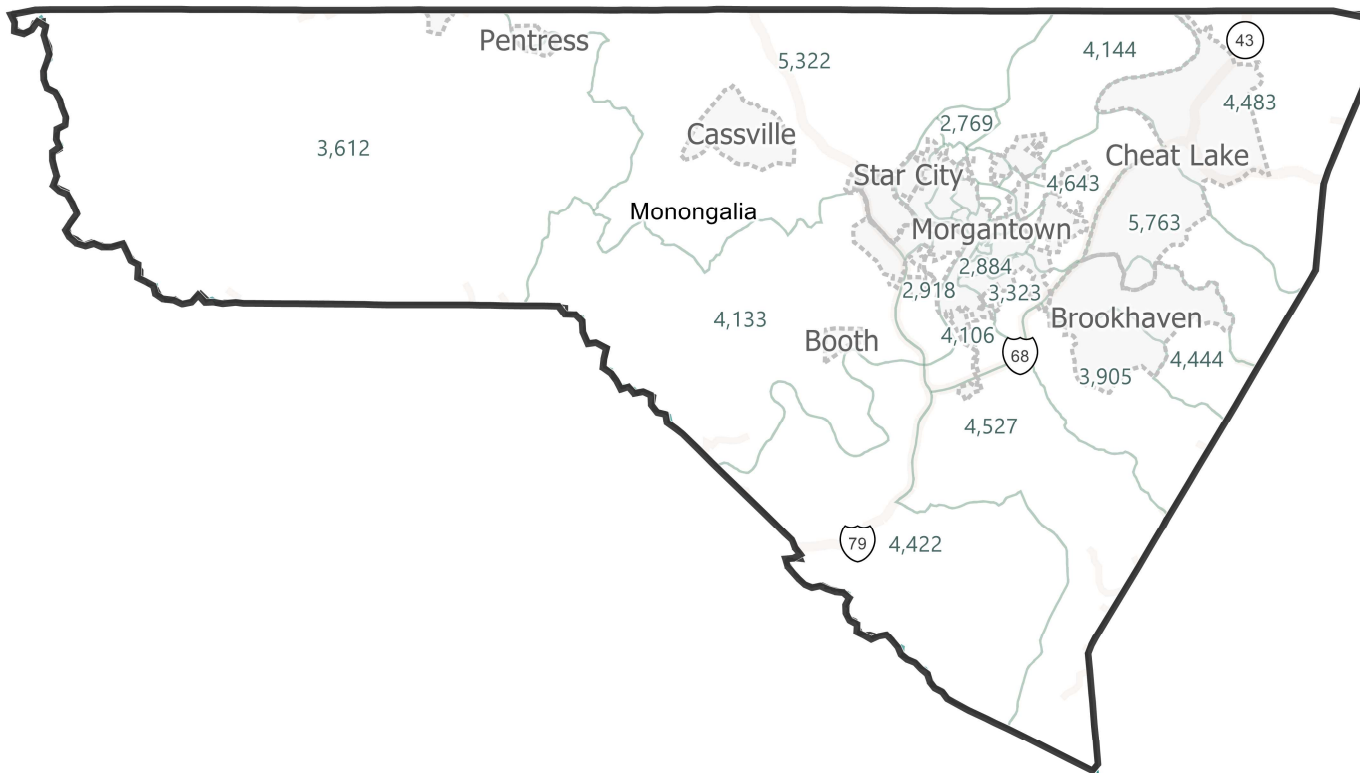
Map layers

-  Census Tract
-  City/Town
-  County
-  Districts







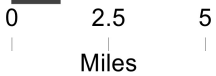
District: 13

Field	Value
District	13
Population	105822
Deviation	309
% Deviation	0.29%



Map layers

-  Census Tract
-  City/Town
-  County
-  Districts



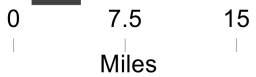
District: 14

Field	Value
District	14
Population	109896
Deviation	4,383
% Deviation	4.15%



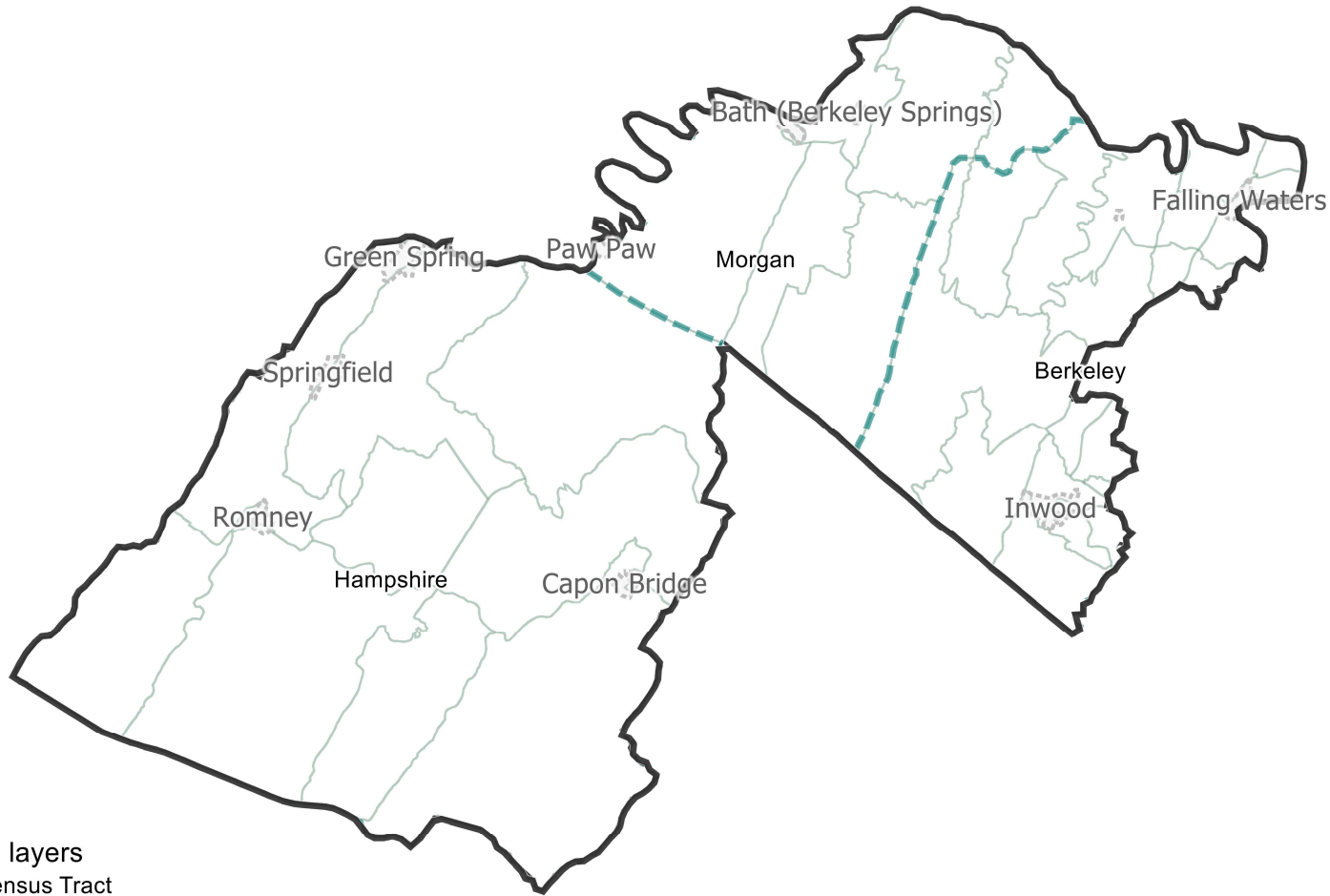
Map layers

- Census Tract
- City/Town
- County
- Districts







District: 15

Field	Value
District	15
Population	109948
Deviation	4,435
% Deviation	4.2%



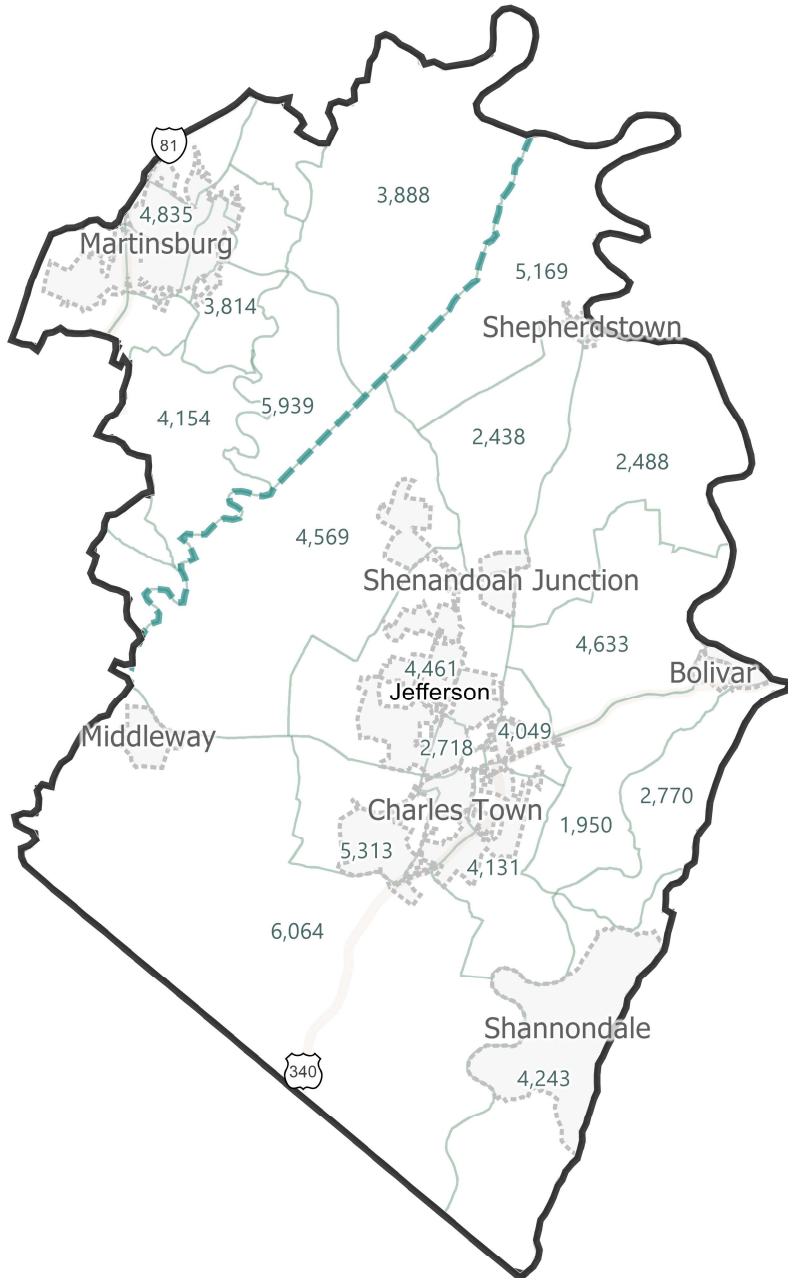
Map layers

-  Census Tract
-  City/Town
-  County
-  Districts

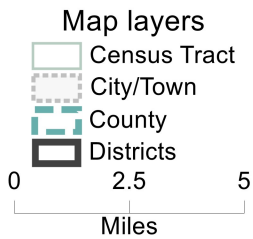


District: 16

Field	Value
District	16
Population	109985
Deviation	4,472
% Deviation	4.24%



©2021 CALIPER; ©2020 HERE



District: 17

Field	Value
District	17
Population	101892
Deviation	-3,621
% Deviation	-3.43%

